

Bus Destination Display



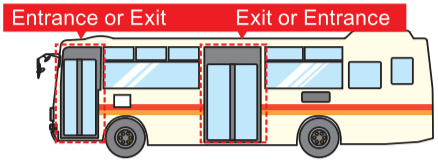
Bus Map Display

Bus routes and other information are displayed for all bus numbers.


① Bus number **80** is displayed only as **80**

- Bus numbers
- Bus destination and main routes
- Main bus routes (some routes not shown)
- Bus system numbers (sometimes not at this location)

※Displays vary somewhat depending on the bus company




【City buses】Two doors



【Prefecture-wide buses】Enter and exit at the same door.

Bus Stops and Timetables

Bus stop signs may differ according to the bus company operating along the route. This is a typical bus stop sign.



- Bus stop name
- Names of previous & next bus stops
- Timetable
- Bus service schedule

平日ダイヤ	休日ダイヤ
08:50	08:50
09:00	09:00
09:10	09:10
09:20	09:20
09:30	09:30
09:40	09:40
09:50	09:50
10:00	10:00
10:10	10:10
10:20	10:20
10:30	10:30
10:40	10:40
10:50	10:50
11:00	11:00
11:10	11:10
11:20	11:20
11:30	11:30
11:40	11:40
11:50	11:50
12:00	12:00
12:10	12:10
12:20	12:20
12:30	12:30
12:40	12:40
12:50	12:50
13:00	13:00
13:10	13:10
13:20	13:20
13:30	13:30
13:40	13:40
13:50	13:50
14:00	14:00
14:10	14:10
14:20	14:20
14:30	14:30
14:40	14:40
14:50	14:50
15:00	15:00
15:10	15:10
15:20	15:20
15:30	15:30
15:40	15:40
15:50	15:50
16:00	16:00
16:10	16:10
16:20	16:20
16:30	16:30
16:40	16:40
16:50	16:50
17:00	17:00
17:10	17:10
17:20	17:20
17:30	17:30
17:40	17:40
17:50	17:50
18:00	18:00
18:10	18:10
18:20	18:20
18:30	18:30
18:40	18:40
18:50	18:50
19:00	19:00
19:10	19:10
19:20	19:20
19:30	19:30
19:40	19:40
19:50	19:50
20:00	20:00
20:10	20:10
20:20	20:20
20:30	20:30
20:40	20:40
20:50	20:50
21:00	21:00

※Example of timetable

- Bus service schedule
- 「平日」……Weekdays
- 「土曜」……Saturdays
- 「日曜」……Sundays
- 「土休日」……Saturdays & holidays
- 「日休日」……Sundays & holidays

Types of Bus Stops

Bus stops are usually yellow or silver-colored (see pictures below) and come in many different styles.



How to Ride the Bus

Buses numbered 19 and under run short routes within Naha City. Those numbered 20 and up operate along other routes. There are two types of buses. ※Some rural buses are not numbered.

How to ride buses 1~6, 9, and 11~17

※The fare for these buses is a flat rate of 220 yen for adults and 110 yen for children under 12.

- Board at the forward door.
- Place the fare in the fare box just after boarding.
- Please press the button after your stop is called. ※However, your bus stop will be called in Japanese. Using the Bus Map, it is better if you tell the driver where to stop.
- After the bus stops, leave your seat and exit by the rear door.

How to ride buses 8, 10 and 20 or above

※Fares for these buses vary according to the distance traveled.

- Board at the forward door. As for buses 8&10, board at the rear door.
- Take a ticket from the dispenser next to the door.
- Please press the button after your stop is called. ※However, your bus stop will be called in Japanese. Using the Bus Map, it is better if you tell the driver where to stop.
- Check the fare corresponding to the amount displayed under the ticket number on the fare board.
- After the bus stops, leave your seat and place the fare and ticket in the fare box.
- Exit by the forward door.

Bus Fare Ticket



Take a ticket when you board. Place it in the fare box along with the corresponding fare when exiting. Check the fare displayed under the ticket number on the fare board. Please pay the exact amount as the fare box does not dispense change.

Change Machine

Only 1,000 yen notes may be changed into 500 yen, 100 yen, 50 yen or 10 yen coins. Please remember that the fare box does not dispense change.

Raise your hand for the bus to stop

When you want to board a certain bus, it may pass on by unless you raise your hand to signal the bus to stop. Recently, more and more buses are stopping when there are people at the bus stop. However, if you are standing away from the bus stop or not looking in the direction of the approaching bus, the bus may not stop. Please remember to stand close to the bus stop.

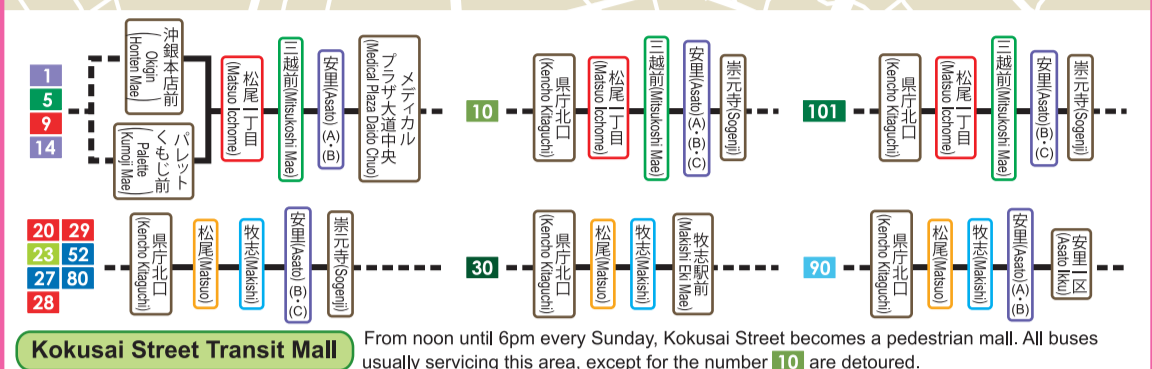
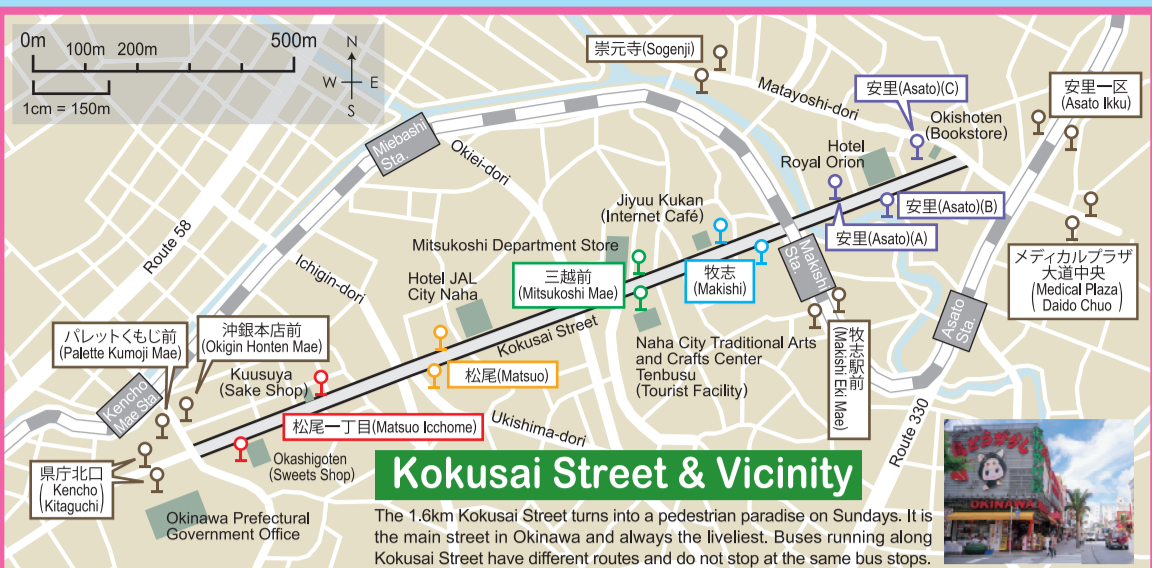


Leisurely Bus Rides Okinawa Tourist Attractions Bus Map

Okinawa Prefecture Okinawa Convention & Visitors Bureau

Any problems during your stay in Okinawa? Call English Available Okinawa 2 Go 098-916-6180 Open between January 2011 and March 2012

Bus Map of Naha City & Vicinity



Main Routes Starting at Naha Airport

Number	Terminus	Travel Time	Fare to terminus (one way)	Number and frequency of bus lines
23	真志賀バスターミナル (Gushikawa Bus Terminal)	1:40	¥1,130	Airport service only in the morning and evening. Service to Gushikawa only in the evening. Buses run every 10-20 min.
113	名護バスターミナル (Nago Bus Terminal)	1:30	¥1,240	8 round trips daily
111	名護バスターミナル (Nago Bus Terminal)	1:45	¥2,130	Service every 30-45 min.
120	名護バスターミナル (Nago Bus Terminal)	2:30-2:55	¥1,940	Service approx. every 30 min.
276	コンベンションセンター (Convention Center)	0:55-1:10	¥550	6 round trips daily
929	コンベンションセンター (Convention Center)	1:10-1:25	¥550	Service approx. every 30 min.
275	那覇市 (Naha City)	1:10-1:30	¥660	Service every 30-40 min.
BAND	Hotels in Northern Okinawa	1:54-2:28	¥2,150	Service every 60 min. (30 min. during busy periods)
HANA	Hotels in Central Okinawa	1:25-1:50	¥1,310	3-5 round trips daily

Okinawa Urban Monorail YUI RAIL

Open tickets for Yui Rail may be purchased at any station. Special discounts are also available for entrance fees to various facilities. Take advantage of these special offers and enjoy!

Open ticket fare	Adult	Child
One-day open ticket	¥600	¥300
Two-day open ticket	¥1,000	¥500
Three-day open ticket	¥1,400	¥700



105 Kaigun Navy H.Q. Cave
10-minute walk from Kaigun Iguchi along the No.105 bus route
This was the Japanese Navy underground headquarters during the Battle of Okinawa. The commanding officer's room, operations room, medical room, soldiers' rooms and other areas are preserved just as they were at that time.

DFS Galleria Okinawa
Just after disembarking at Omoromachi along the Monorail
As you enjoy the charm of Okinawa, shop for the world's premier brands at duty free prices within a luxurious and modern atmosphere.

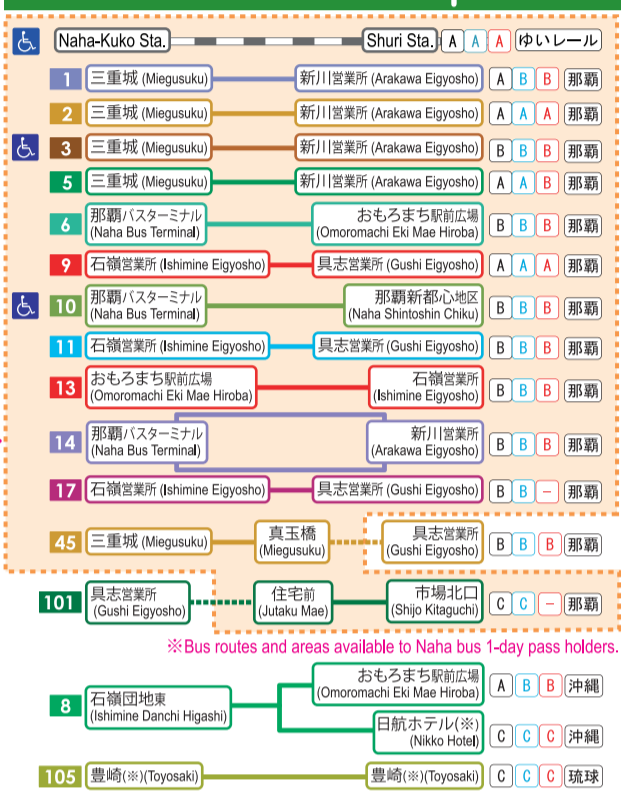
1 8 14 17 Shurijo Castle Park
Just after disembarking at Shurijo Mae along the No.8 bus route; 5-minute walk after disembarking at Shurijo Koen Iriguchi from the No.114 or 17 bus; or a 15-minute walk after exiting at Shuri along the Monorail
This was the center of politics, diplomacy and culture during the Ryukyu dynasty and the castle where successive Ryukyuan kings resided. Many of the numerous cultural heritages are on view in the State Hall.

How to Read the Bus Route Guide

① Wheelchair-accessible bus (some or all buses have low platforms)
② Bus number
③ Bus start/termination point
④ Color of bus route on map
⑤ Bus frequency: weekdays in black, Saturdays in blue, Sundays & holidays in red.
A: Buses often arriving within 20 minutes
B: 30 to 60-minute service intervals
C: Service intervals of 2 hours or more or at designated times only
- : Service suspended

⑥ Bus companies
琉球 ... Ryukyu Bus Kotsu
沖縄 ... Okinawa Bus
東洋 ... Toyo Bus
那覇 ... Naha Bus
平安座 ... Heiza Sogo Kaihatsu
伊江島 ... Iejima Kanko Bus
国際村 ... Kunigami Village Office
ゆいレール ... Okinawa Urban Monorail

Routes Shown on Map



Guide

- 1 Bus number
- Bus stop
- Bus stop along multiple routes
- Bus stop for loop buses
- Sections with limited service
- Bus stop at route start/termination
- Abbreviated bus stop names
- Names of bus stops at route start/termination & numbers of buses operating along these routes
- Airport
- Ferry Terminal
- Okinawa Prefecture Office
- Historic sites & remains
- Museum
- Scenic spots
- Beach
- Theme park
- Other tourist spots

In preparing this map, a 1:25,000 scale topographic map by the Geospatial Information Authority of Japan was used with the authorization of the Director General. (Authorization number 平20第4号, 第272号)

